

5084
PE.LG.R.56
G/ES

PE
LG
R56

STATE HOSPITAL DISTRICT SURVEY
AREA FOR THE PUEBLO HISTORY SURVEY
OF POTENTIALLY ELIGIBLE
DISTRICTS

*This was originally recorded under site number
5PE.527 as a district. As no official determination was
made, and in accordance with the district/survey area
resolution, it was made into this document.*

E. Schmelzer 2/2011

J. Munch
Pueblo Regional Planning Commission
August 1981

Sites originally recorded in the Potential State Hospital District Historic District 5PE.527.

5PE.527
5PE.7723
5PE.7724
5PE.7725
5PE.7726
5PE.527.2

MAPPED



INVENTORY RECORD

IMPORTANT: COMPLETE THIS SHEET FOR EACH RESOURCE PLUS EITHER AN ARCHAEOLOGICAL OR HISTORICAL/ARCHITECTURAL COMPONENT FORM.

NOT FOR FIELD USE
DET. ELIG.
DET. NOT ELIG.
NOMINATED
LISTED, DATE

I. IDENTIFICATION: 1) Resource No. 5PE-527 2) Temp. No. NA #62
 3) Resource Name State Hospital District 4) Project Name Pueblo Historic Survey
 5) Category: Arch. Site , Hist./Archit. Structure , Hist./Archit. District X
 6) (For Arch. site) In a District: yes no ; Name

II. LOCATION: 7) Township 20S; Range 65W; SEE ENCODING SHEET $\frac{1}{4}$ of $\frac{1}{4}$ of $\frac{1}{4}$ of $\frac{1}{4}$ of
 Section 26; P.M. 6th 8) County Pueblo

9) USGS QUAD Pueblo NW, Pueblo NE; 7.5 X 15; Date 1961 Attach photocopy
 portion of Quad. Clearly show site. 10) Other maps area computed using estimator grid
 11) Dimensions mX m 12) Area sq.m(÷4047=) 154 acres

13) UTM Reference: (One UTM centered on resource may be given for resource under 10 acres.)
 A. 13;532700mE;4236820mN B. 13;532700mE;4236820mN
 C. 13;532700mE;4236820mN D. 13;532700mE;4236820mN
 E. 13;532700mE;4236820mN F. 13;53298mE;4236820mN G. 13;532240mE;4236570mN H. 13;532350mE;4237570mN
 14) Address NA Lot Block Addition

III. MANAGEMENT DATA: 15) Field Assessment: Eligible Not Eligible Need Data X

16) Owner/Address NA
 17) Gov't Involvement: County State X Federal Private ; Agency
 18) Disturbance: none light moderate heavy total ; Explain Exhibits changes which
 have occurred over time.
 19) Threats to Resource: Water Erosion Wind Erosion Animal Activity Neglect Vandalism
 Recreation Construction ; Comments As structures become out dated, they are demolished.


20) Management Recommendations None--pending completion of the Pueblo Cultural Resource
 Management Plan.

V. REFERENCE: 21) State/Fed. Permit Nos.
 22) Photo Nos. , on file at SHPO, Colo. Hist. Soc.
 23) Report Title Pueblo Historic and Architectural Survey
 24) Recorder J. Munch 25) Recording Date 8/81
 26) Recorder Affiliation Pueblo Regional Planning Commission 27) Phone No. 543-6006

V. SKETCH MAP: Map all features and show the boundaries of the resources. Show all major topographic features, permanent modern features, and vegetation zones as appropriate. Give names of features, streets and addresses if known. Provide scale, key and direction. Please see accompanying map.

scale:

key:



true

mag.

28) Location/Access: See attached map.

29) Boundary Description: Beginning at Point 1 at West 10th and Francisco Street, thence west to the railroad tracks, thence north along Hood Avenue to the point on Hood Avenue where the alley behind the north block face of West 22nd St. joins, thence west to the point southwest of the road circling the hospital, thence north to the point northwest of the road circling the hospital, thence east to the point northeast of the road circling the hospital, thence south to West 15th St., thence east to Francisco, thence south to Point 1.

30) Boundary Justification:



ARCHITECTURAL/HISTORICAL COMPONENT FORM

IMPORTANT: USE IN CONJUNCTION WITH THE GREEN INVENTORY RECORD FORM FOR RECORDING HISTORIC STRUCTURES AND DISTRICTS. USE SEPARATELY FOR RECORDING STRUCTURES LOCATED WITHIN DISTRICT BOUNDARIES.

1) Resource No. 5PE-527 2) Temp No. NA 3) Name State Hospital District
Inventory

4) Address See Boundary Description/Record 5) District Name State Hospital District

I. INTEGRITY: 6) Condition: Good Fair Deteriorated

7) Original Use State Hospital 8) Present Use State Hospital

9) Original Site Moved Date(s) of Move: _____

10) Unaltered Altered Explain: District exhibits changes which have occurred over time. The facility has grown over the years with new structures constructed and the old structures demolished.

II. DESCRIPTION: 11) Building Materials Brick/stone

12) Construction Date 1930-present 13) Architect/Builder Unknown

14) Architectural Style(s) Institutional

15) Special Features/Surroundings: State Hospital Facility

16) Archaeological Potential: Yes No Unknown Explain: _____

III. CULTURAL ACTIVITIES: Key the resource type (ie: house, barn, shed, school, church, etc) to the cultural activity theme and sub-theme category associated with it.

17) THEME	<u>Institutional</u>		
18) SUB-THEME	<u>State Hospital</u>		
19) TYPES			

(Attach Photographs)

Frame Number _____

Roll Number _____

Facade Orientation _____

IV. SIGNIFICANCE: Assess whether or not the resource has any historical or architectural merit by checking appropriate categories and justifying below. Include any relevant historical data.

20) Architectural Significance:

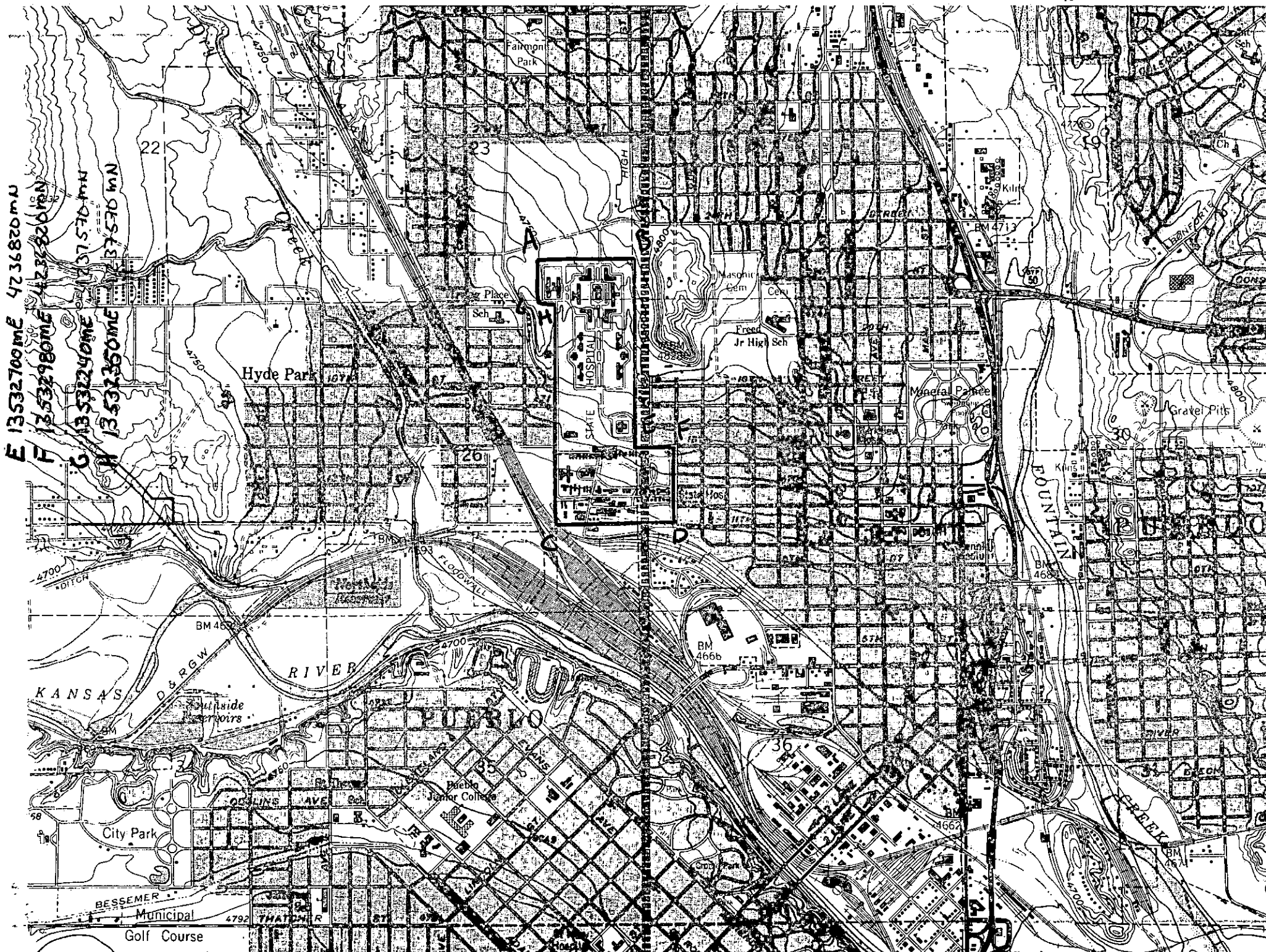
- Represents work of a master
- Possesses high artistic values
- Represents a type, period, or method of construction

21) Historical Significance:

- Associated with significant persons
- Associated with significant events or patterns
- Contributes to the significance of an historic district

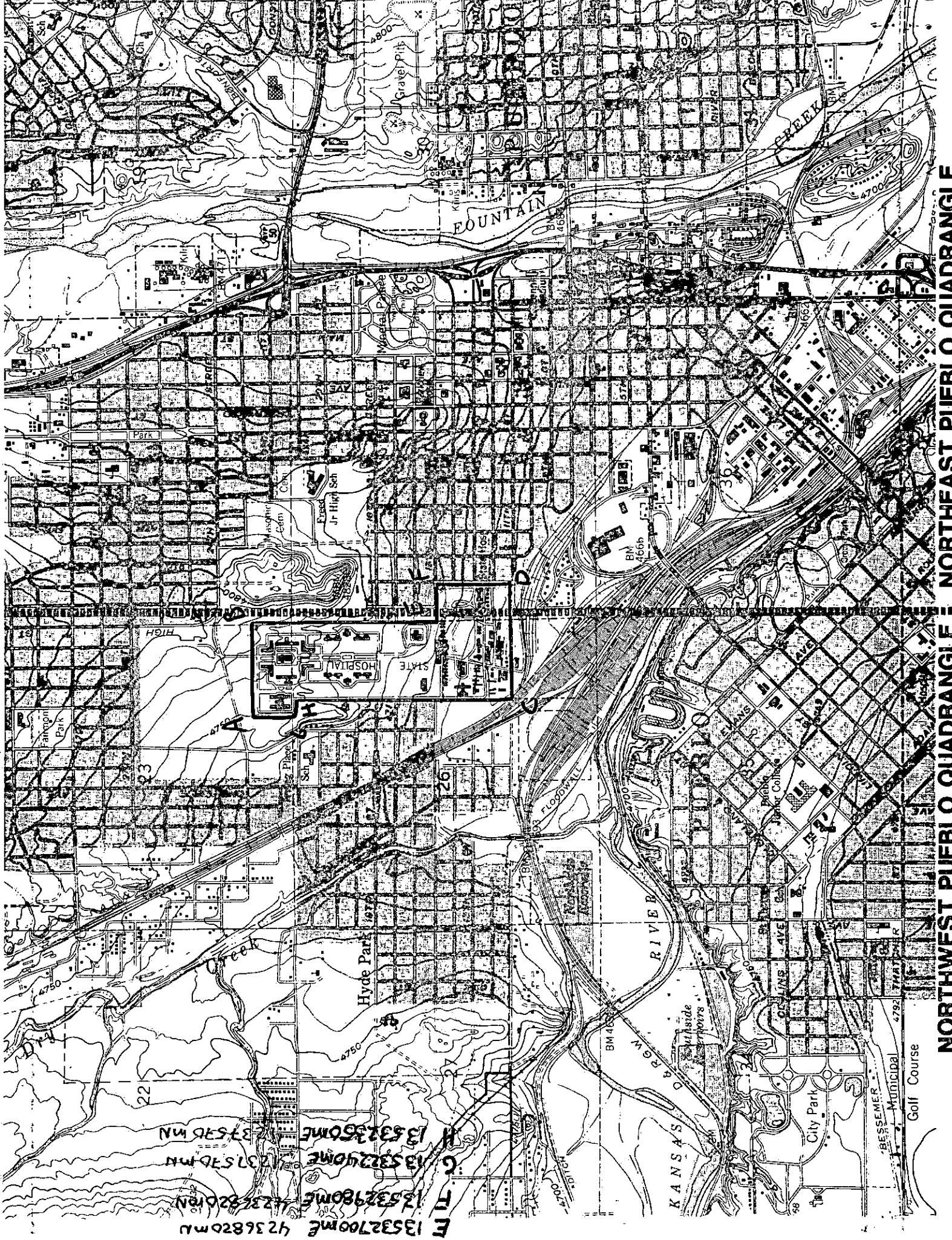
22) List Any Associated Cultural Group: _____

V. REFERENCES:



E 13532700mE 47336820mN
F 13532980mE 47336820mN
G 13532940mE 47336820mN
H 13532360mE 47336820mN

NORTHWEST PUEBLO QUADRANGLE || **NORTHEAST PUEBLO QUADRANGLE**



F 13532700mE 4236820mN
 G 13532290mE 4237820mN
 H 13532360mE 4237590mN
 I 13532400mE 4237590mN
 J 13532360mE 4237590mN

NORTHWEST PUEBLO QUADRANGLE
 NORTHWEST PUEBLO QUADRANGLE
 NORTHWEST PUEBLO QUADRANGLE