

Building Blocks for Equitable Development

City of Pueblo, June 6 & 7, 2017

Tour of Eiler's Heights in Bojon Town, Bessemer, the Grove

Survey results

Number of Average respondents: 11

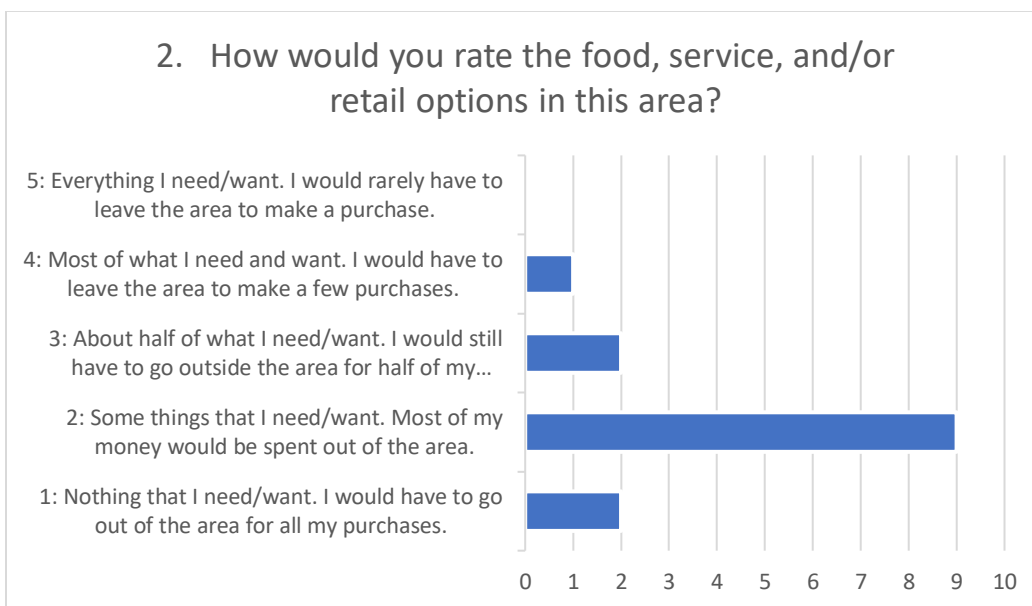
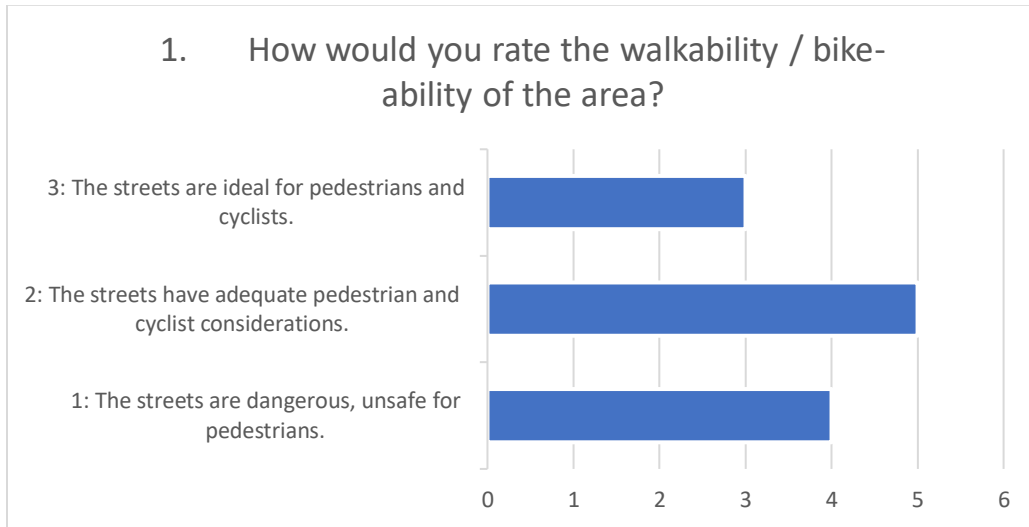
Maximum number of respondents for a given question: 14

Minimum number of respondents for a given question: 8

Prepared by Bartholomew Mikitowicz and Alan Lamberg

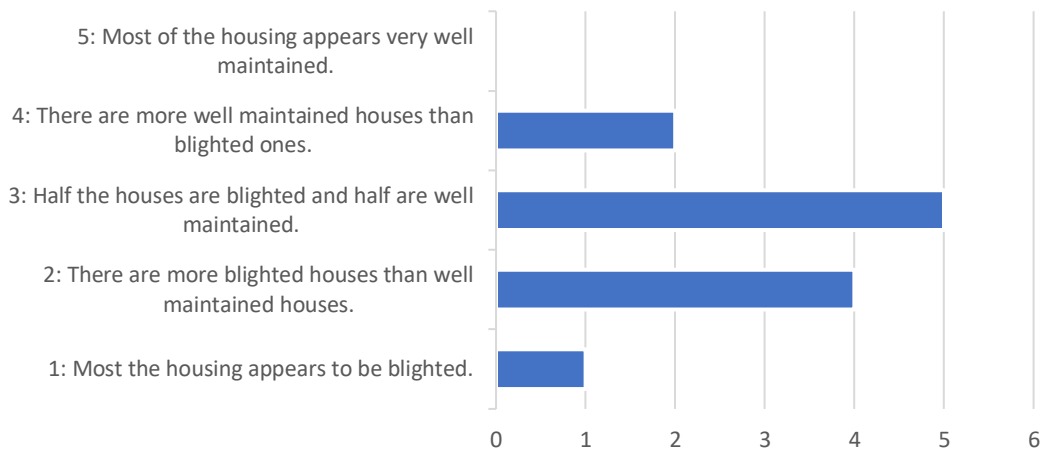
Planners for the City of Pueblo

Tour Route 1: Benedict Park (and surrounding neighborhood)

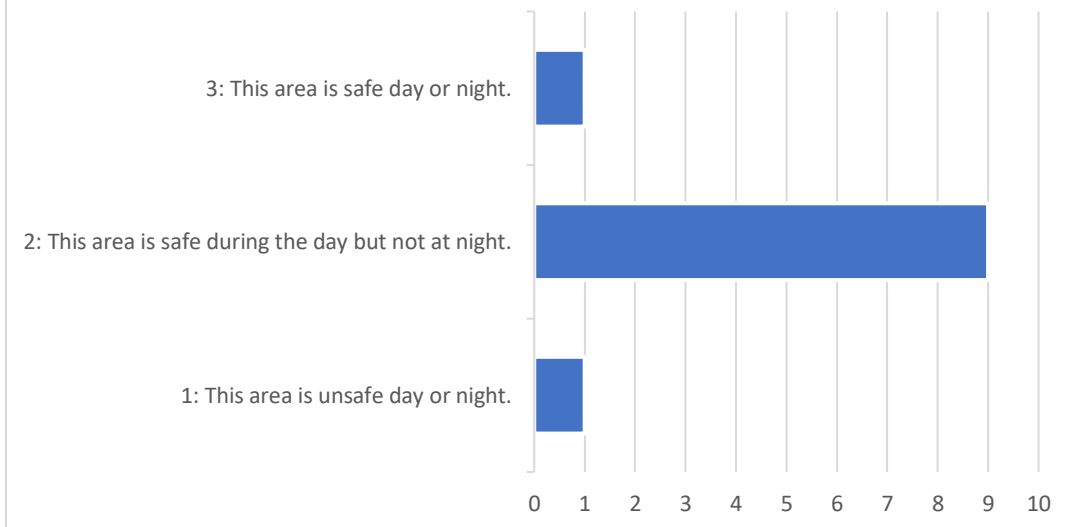


Tour Route 1: Benedict Park (and surrounding neighborhood)

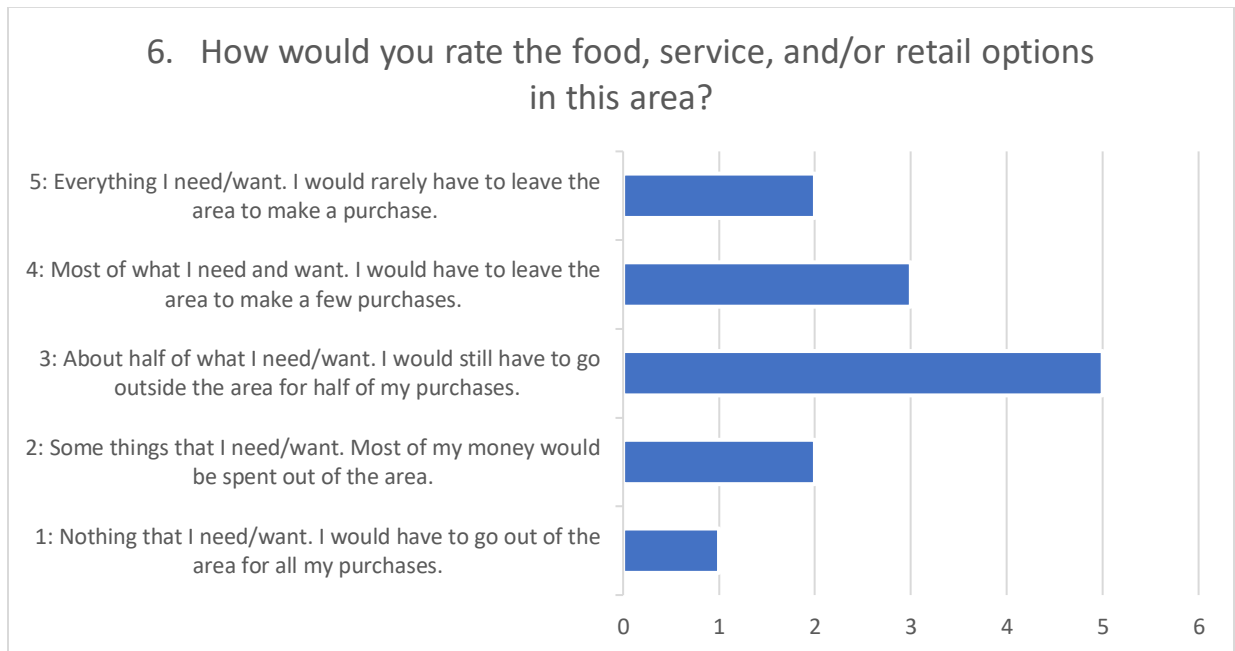
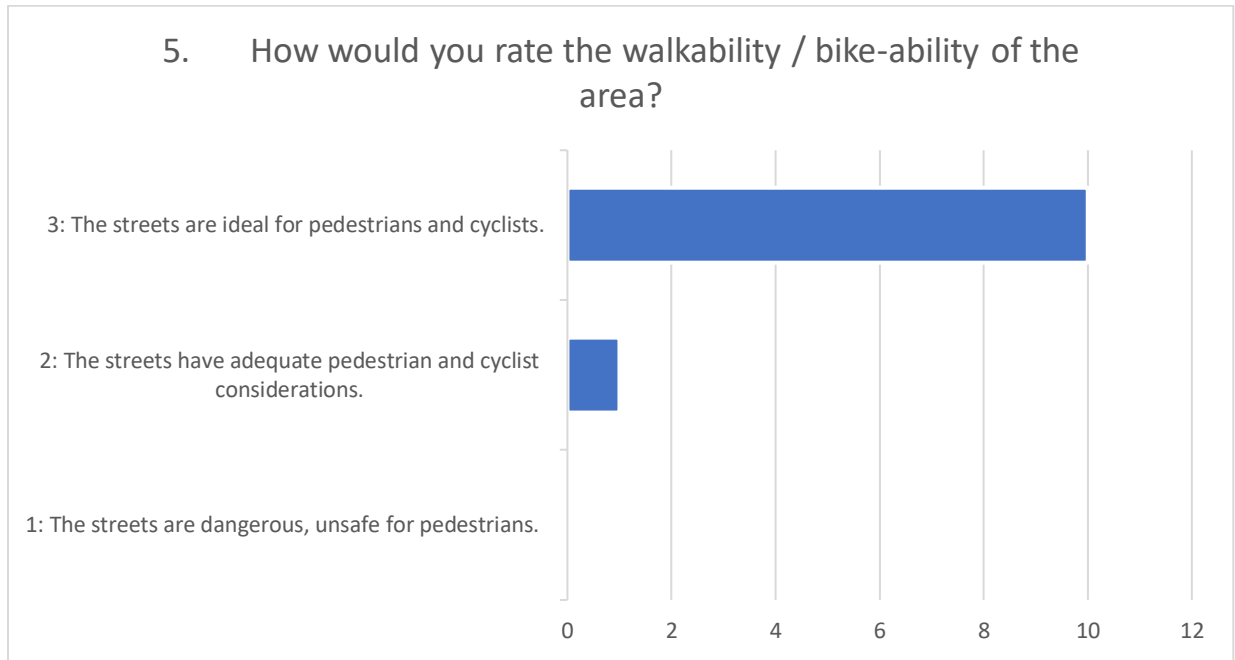
3. How would you rate the housing stock in this area?



4. How would you rate your sense of safety in this area?

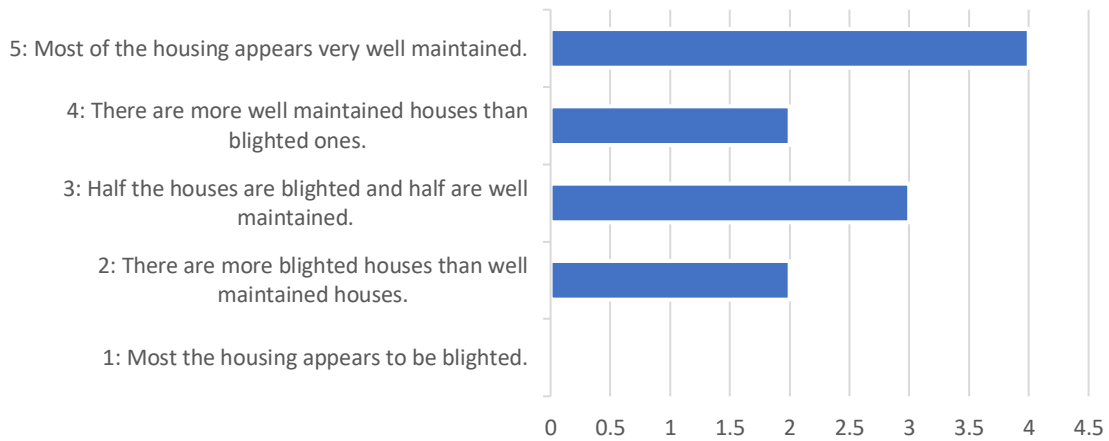


Tour Route 2: Historic Arkansas Riverwalk of Pueblo

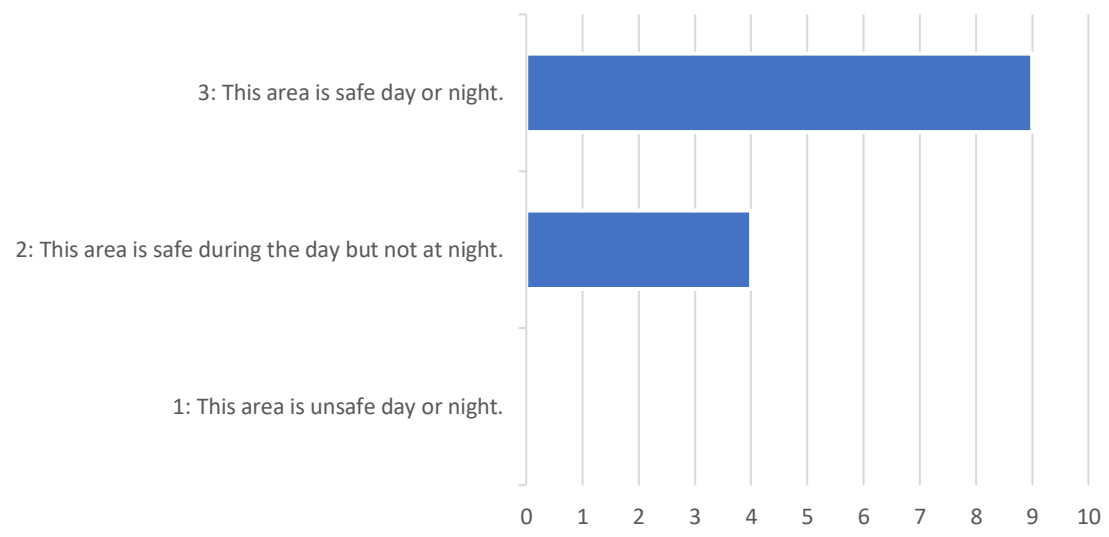


Tour Route 2: Historic Arkansas Riverwalk of Pueblo

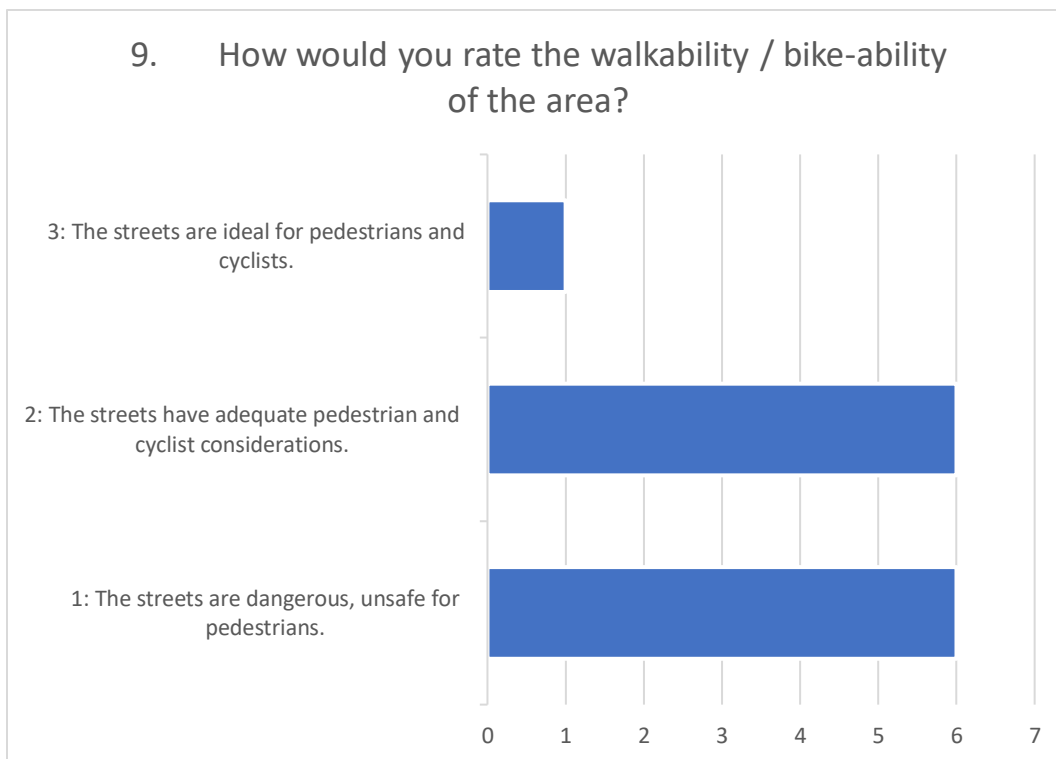
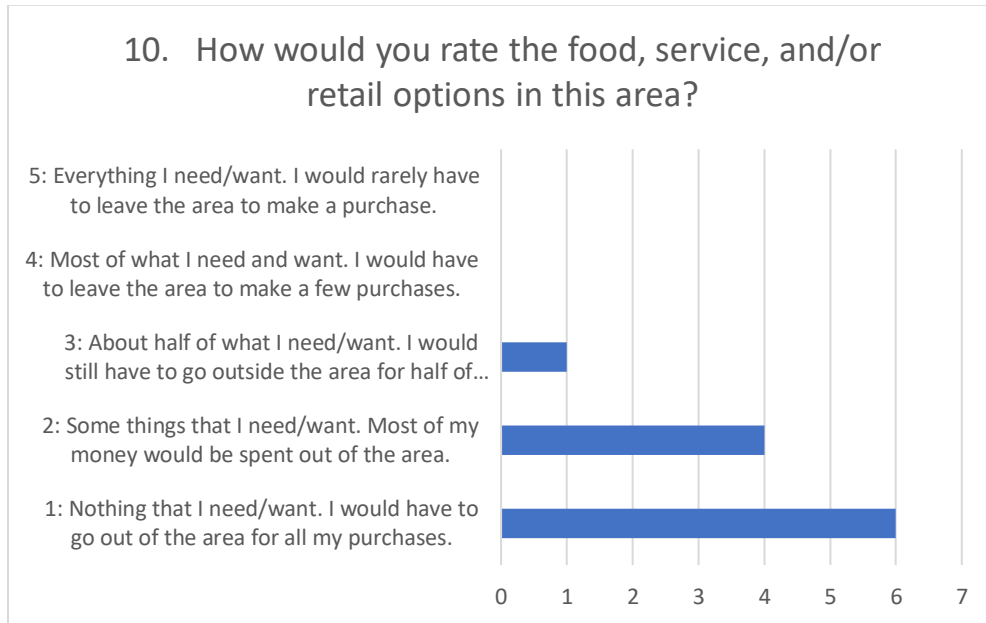
7. How would you rate the housing stock in this area?



8. How would you rate your sense of safety in this area?

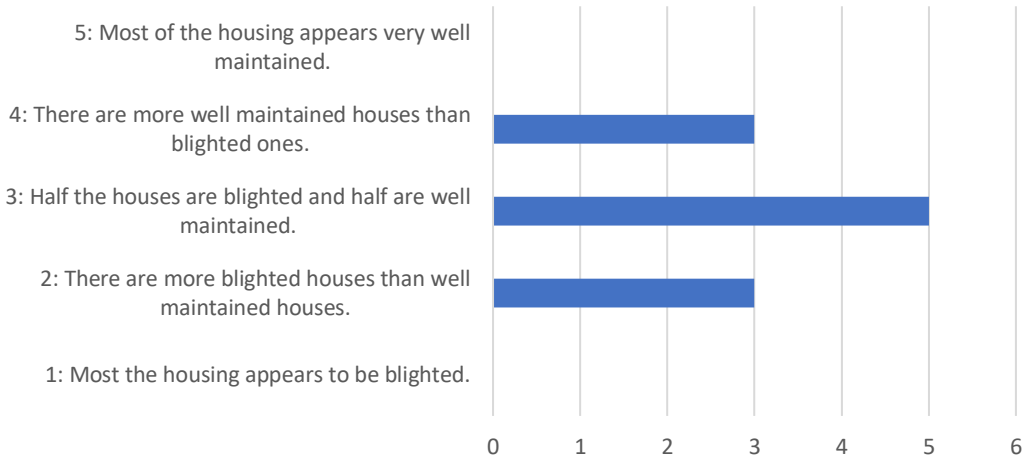


Tour Route 3: The Grove Neighborhood

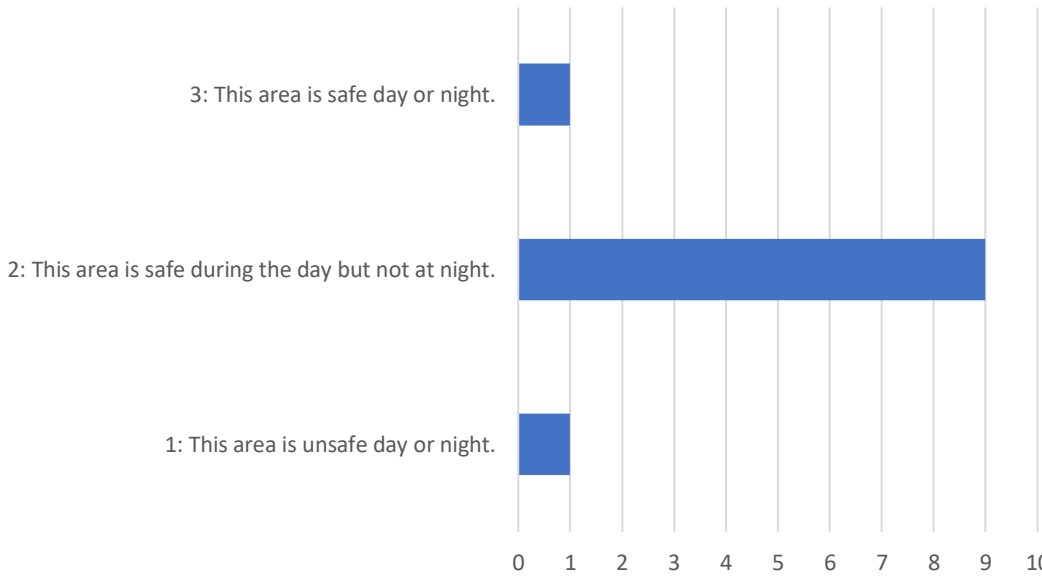


Tour Route 3: The Grove Neighborhood

11. How would you rate the housing stock in this area?

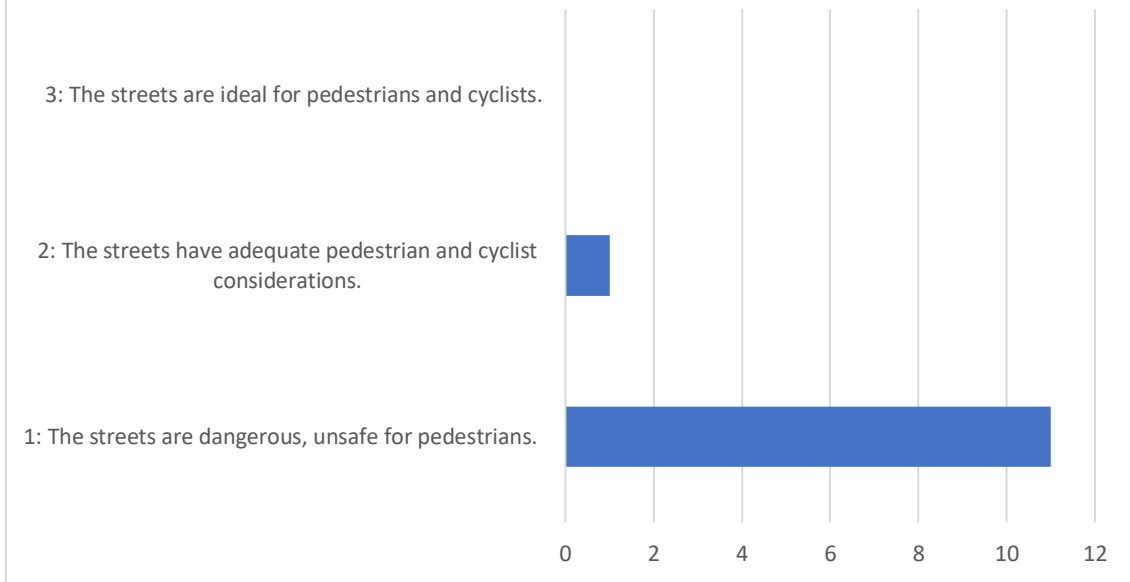


12. How would you rate your sense of safety in this area?

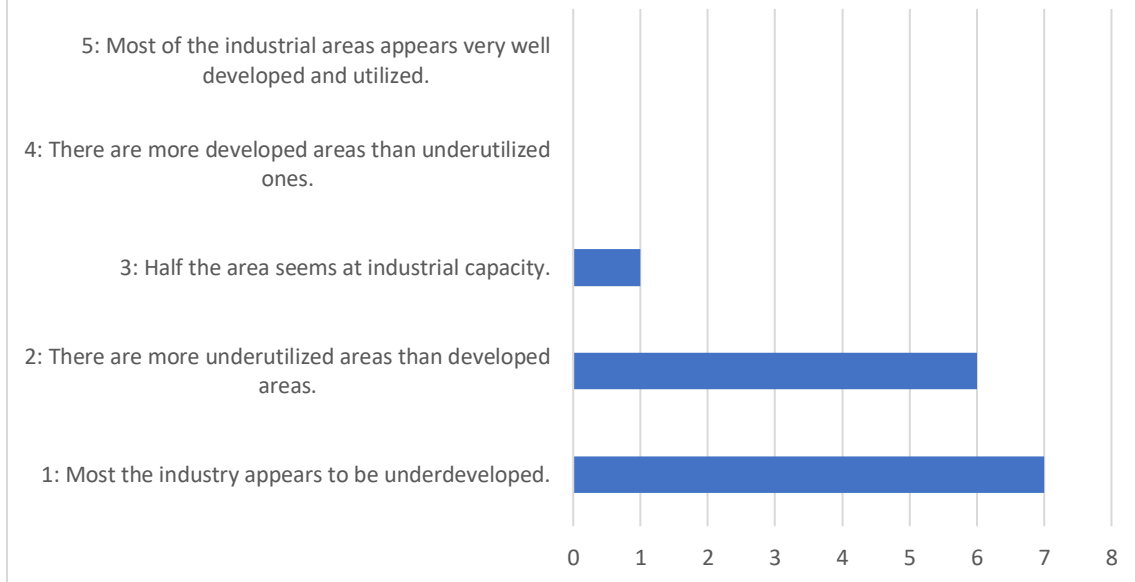


Tour Routes 4 & 5: Santa Fe & Northern Avenue Industry

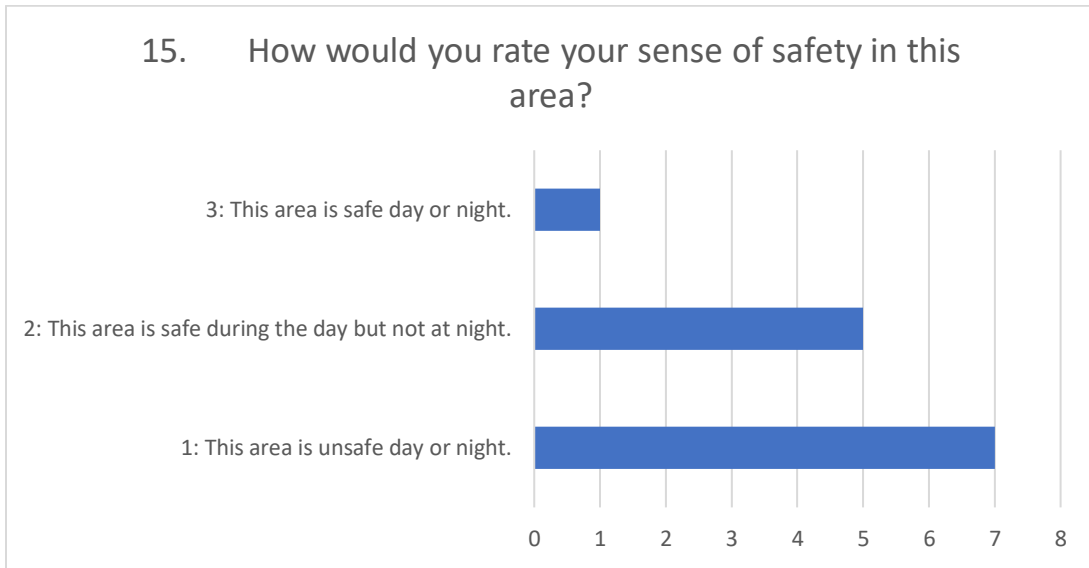
13. How would you rate the walkability / bike-ability of the area?



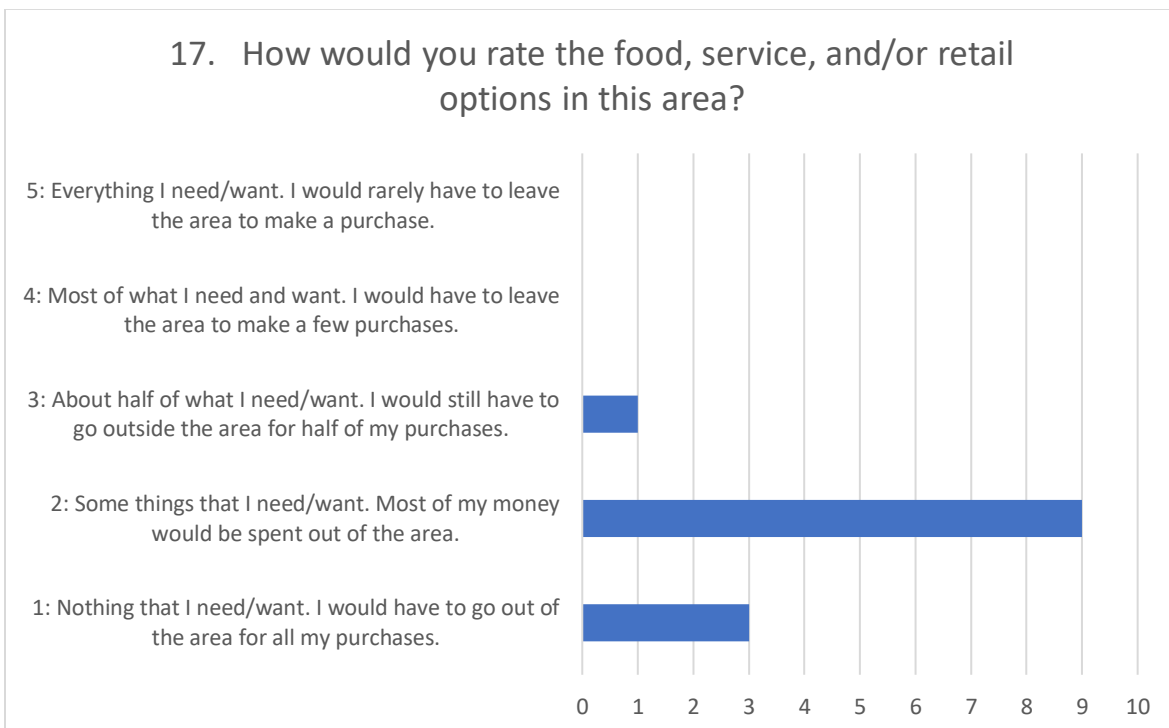
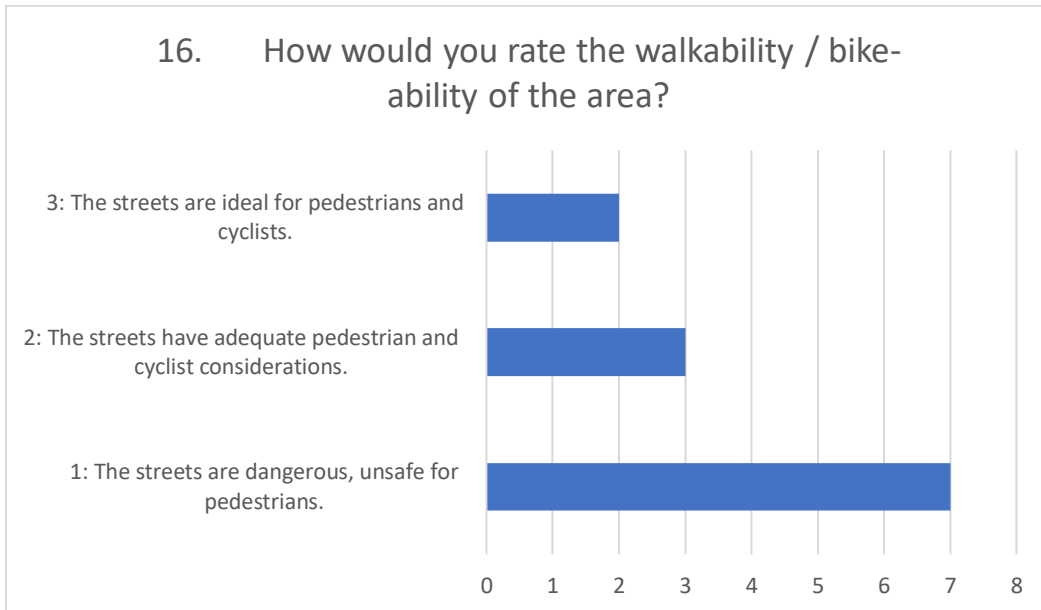
14. How would you rate the industry in this area?



Tour Routes 4 & 5: Santa Fe & Northern Avenue Industry

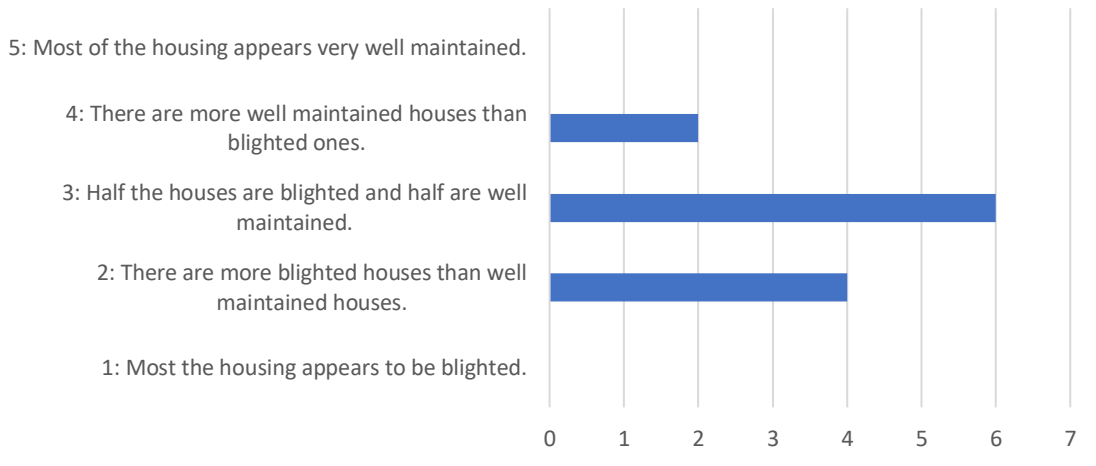


Tour Routes 6 & 7: Bojon Town, Eiler's Heights Neighborhood

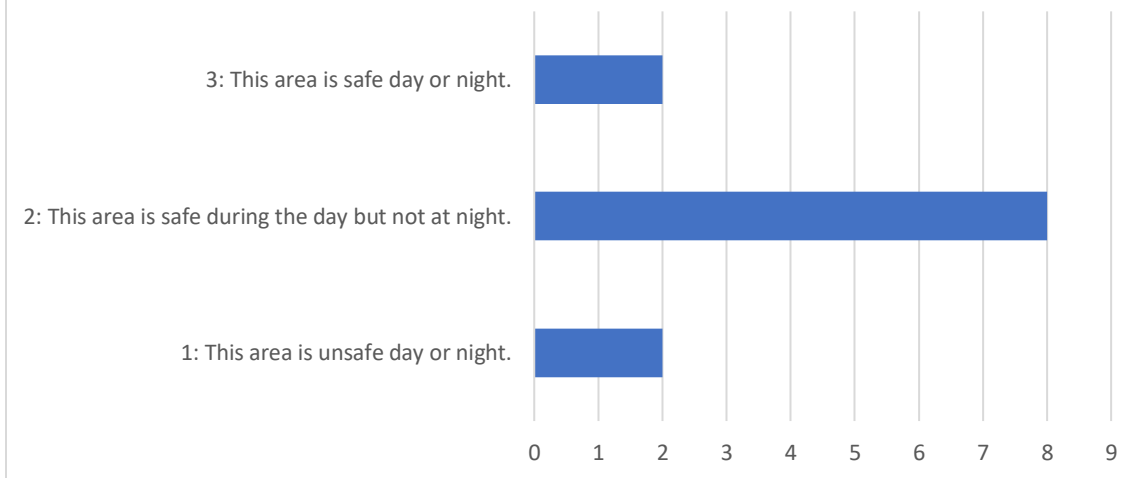


Tour Routes 6 & 7: Bojon Town, Eiler's Heights Neighborhood

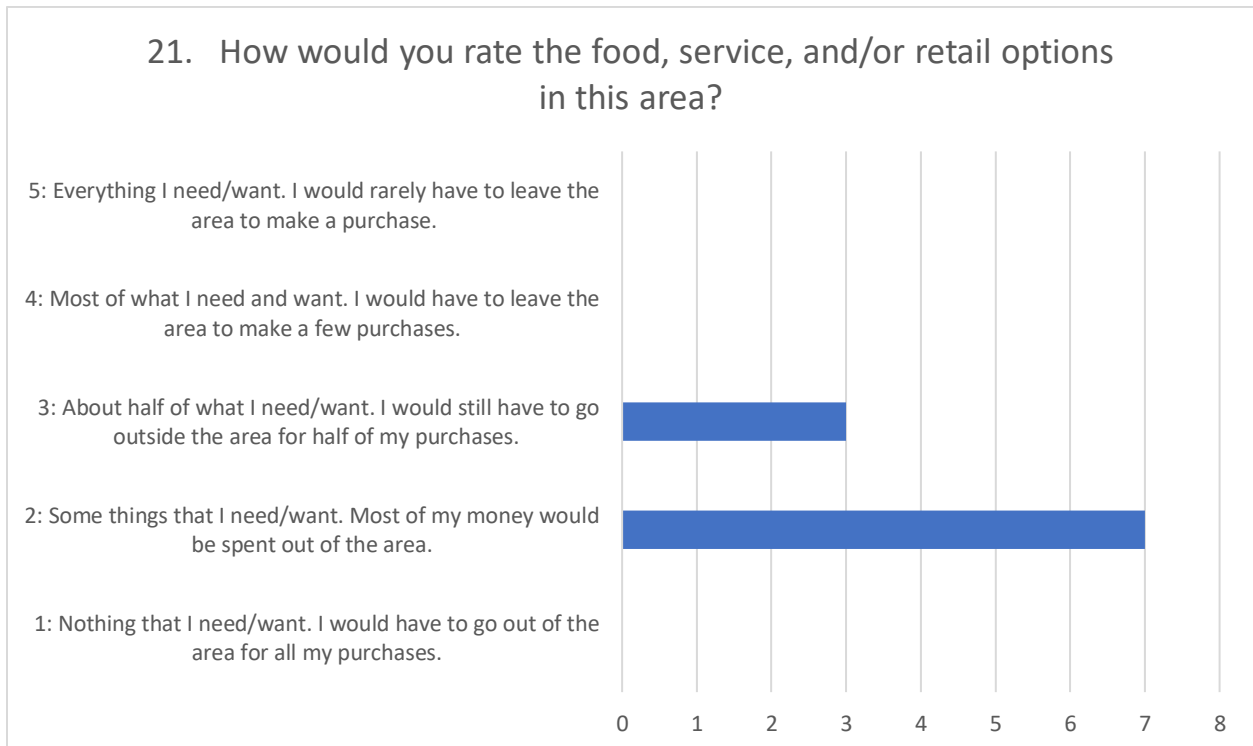
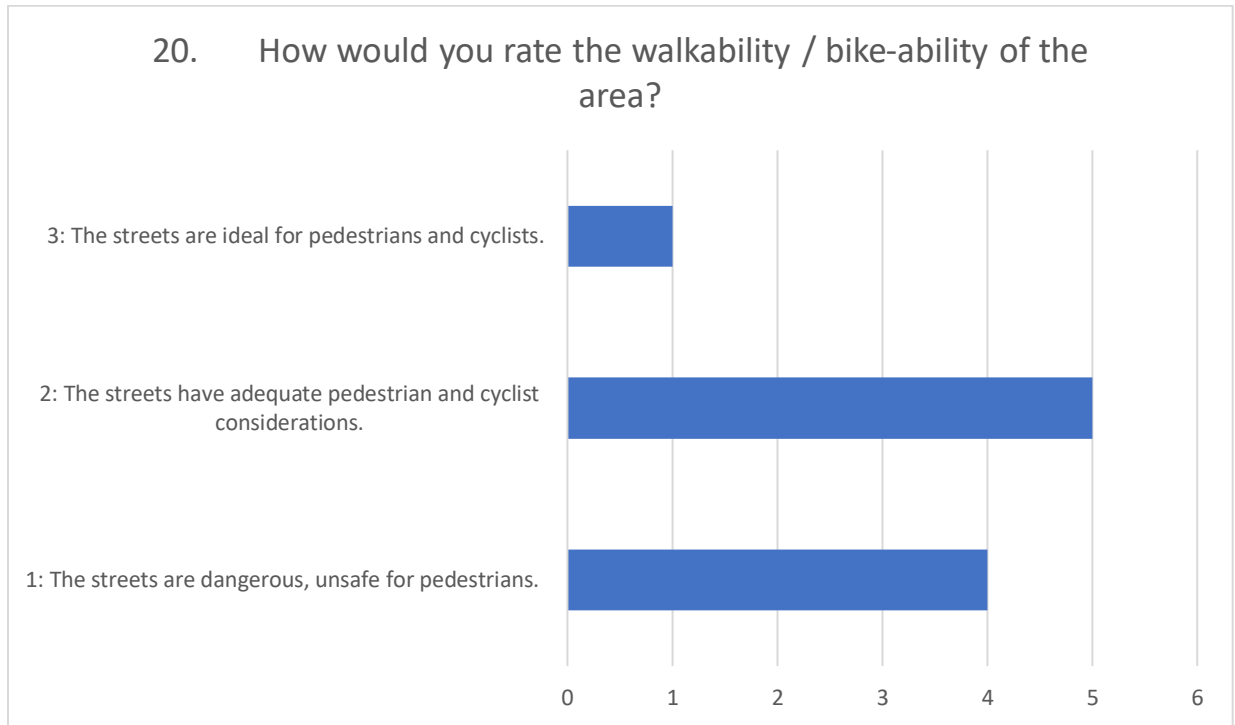
18. How would you rate the housing stock in this area?



19. How would you rate your sense of safety in this area?

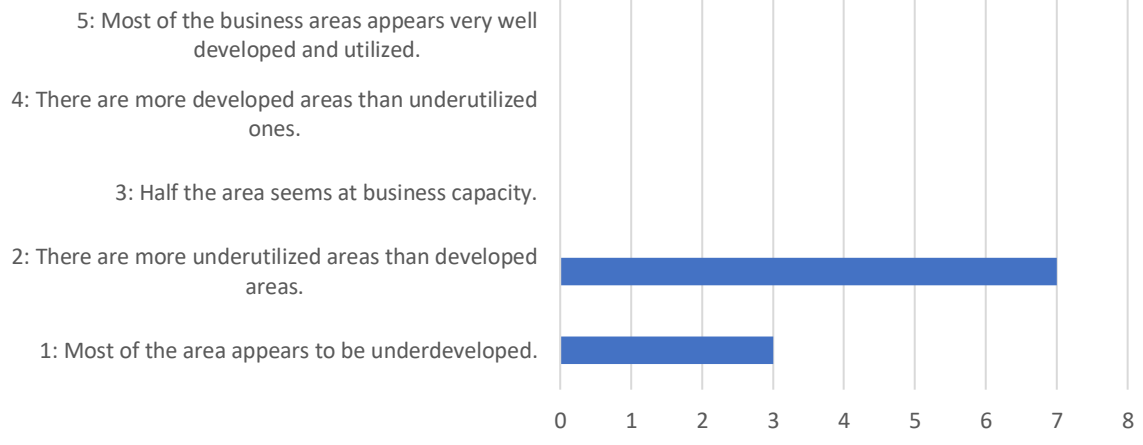


Tour Route 8: Evans Avenue (and surrounding businesses and amenities)

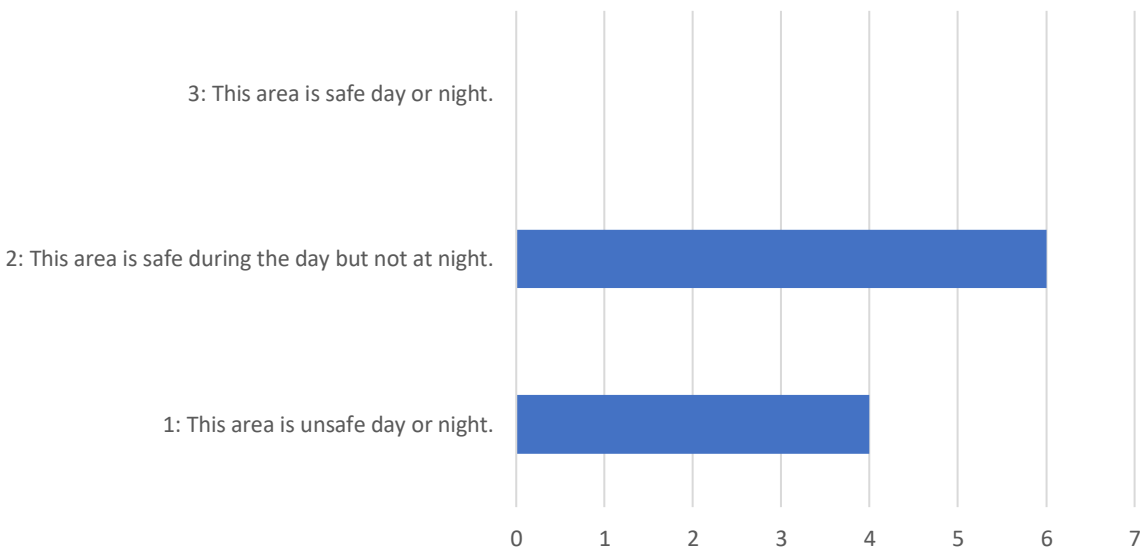


Tour Route 8: Evans Avenue (and surrounding businesses and amenities)

22. How would you rate the business development in this area?

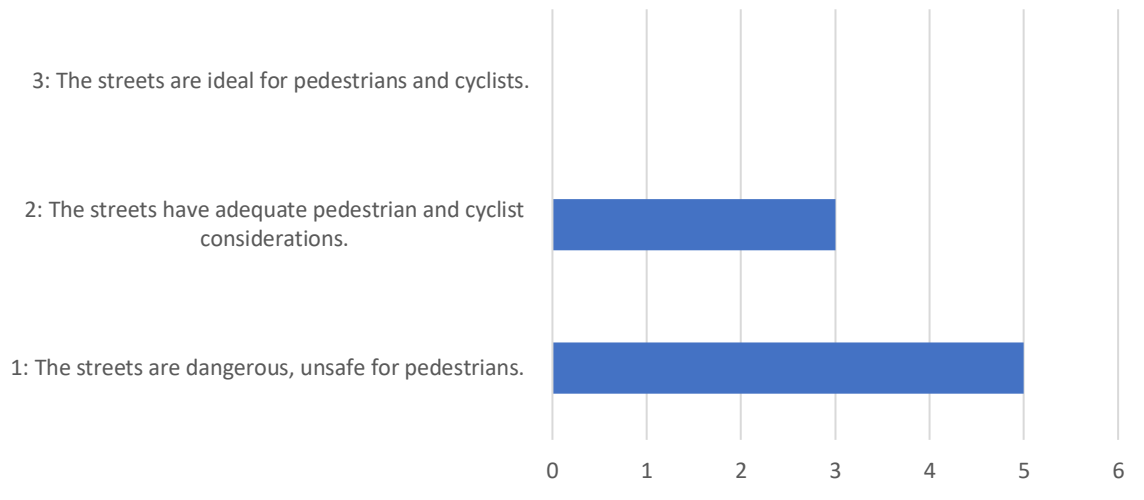


23. How would you rate your sense of safety in this area?

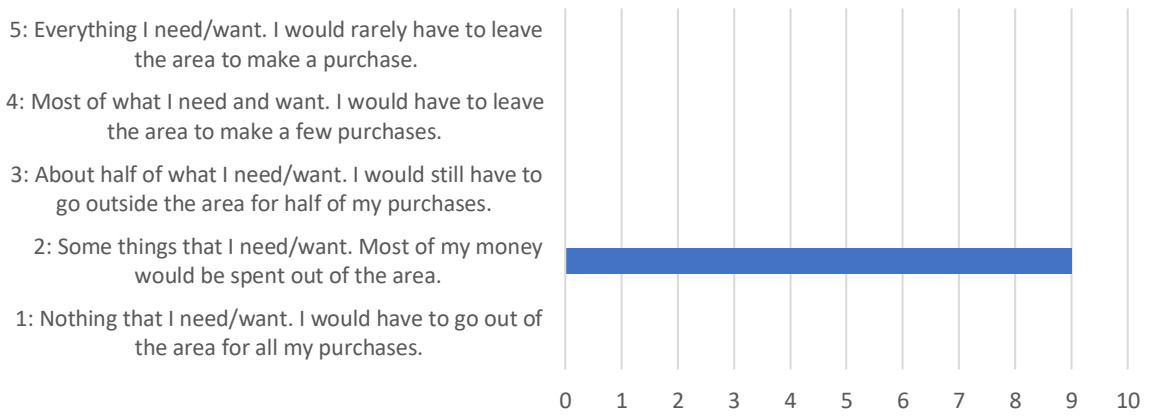


Tour Route 9: Abriendo Avenue (and surrounding businesses and amenities)

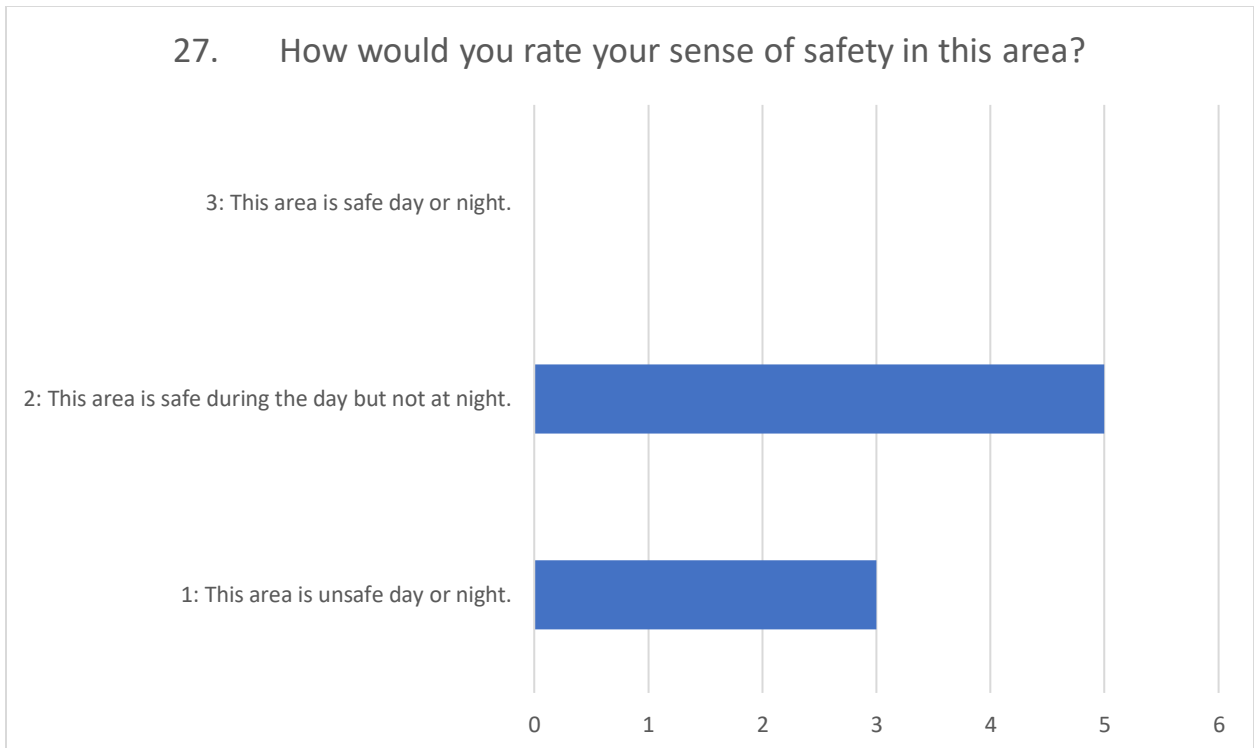
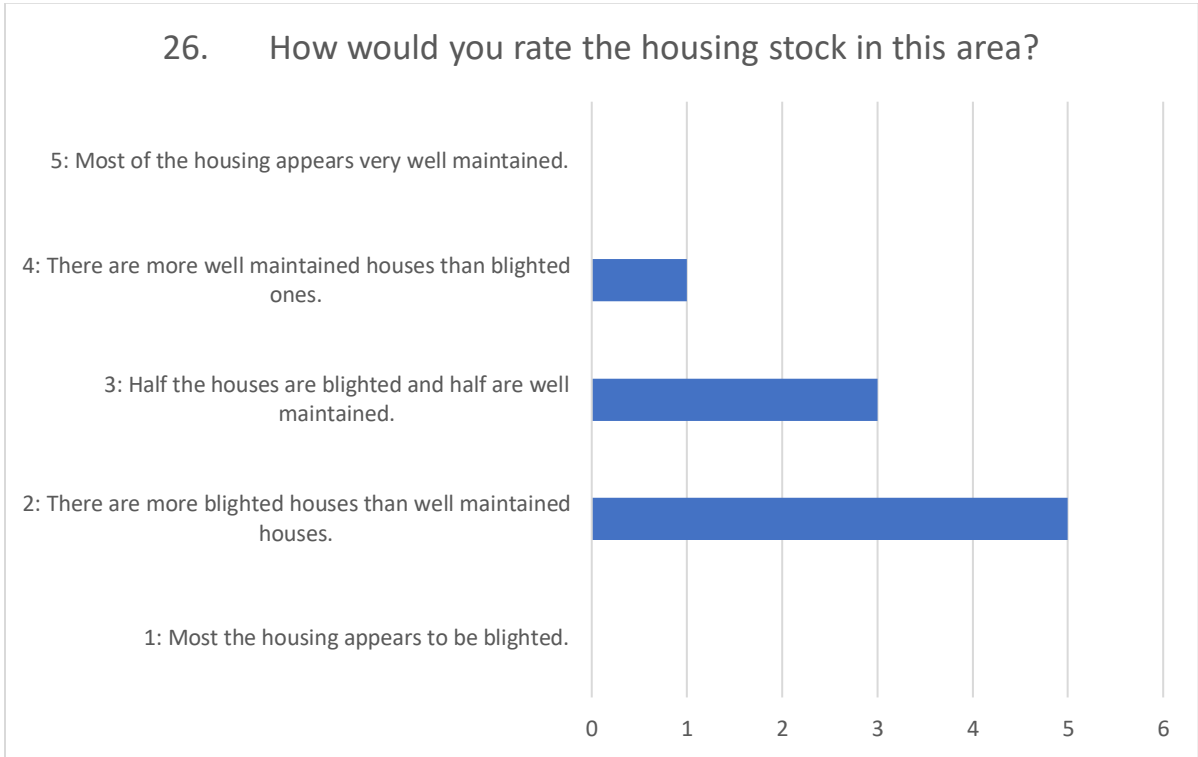
24. How would you rate the walkability / bike-ability of the area?



25. How would you rate the food, service, and/or retail options in this area?

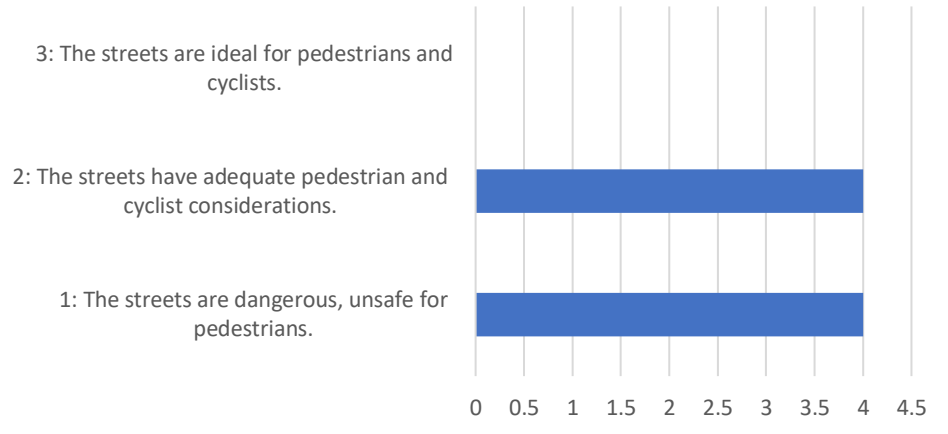


Tour Route 9: Abriendo Avenue (and surrounding businesses and amenities)

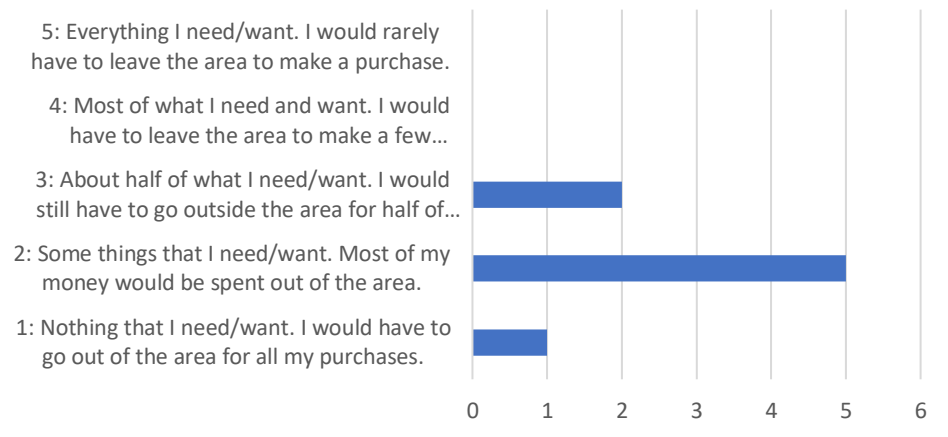


Tour Route 10: Northern Avenue Business Corridor

28. How would you rate the walkability / bike-ability of the area?

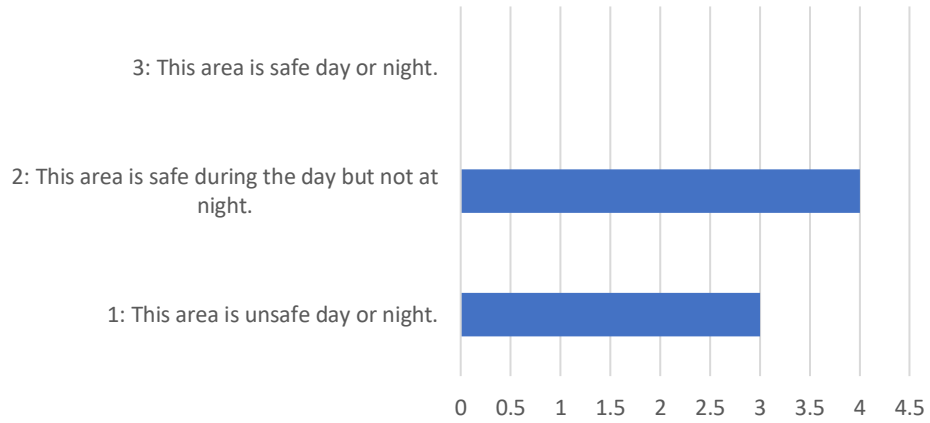


29. How would you rate the food, service, and/or retail options in this area?



Tour Route 10: Northern Avenue Business Corridor

31. How would you rate your sense of safety in this area?



30. How would you rate the business development in this area?

