

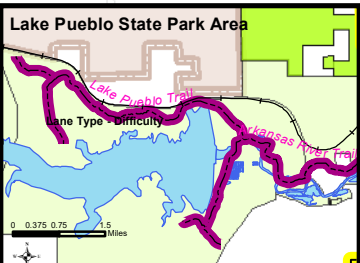
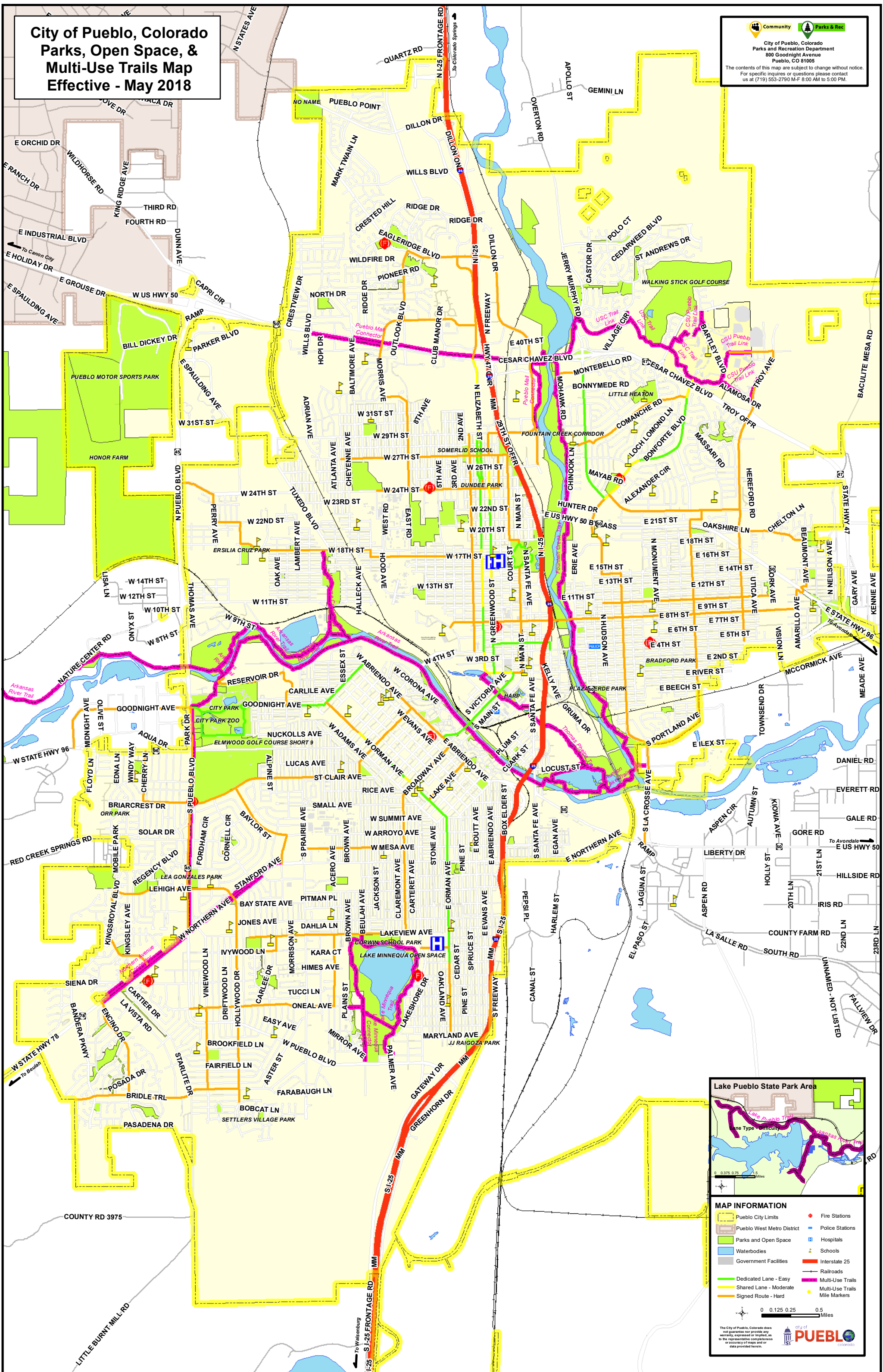


















City of Pueblo, Colorado Parks, Open Space, & Multi-Use Trails Map Effective - May 2018

 Community
 Parks & Rec
 City of Pueblo, Colorado
 Parks and Recreation Department
 800 Goodnight Avenue
 Pueblo, CO 81005
 The contents of this map are subject to change without notice.
 For specific inquiries or questions please contact
 us at (719) 553-2790 M-F 8:00 AM to 5:00 PM.



MAP INFORMATION

-  Pueblo City Limits
-  Pueblo West Metro District
-  Parks and Open Space
-  Waterbodies
-  Government Facilities
-  Dedicated Lane - Easy
-  Shared Lane - Moderate
-  Signed Route - Hard
-  Fire Stations
-  Police Stations
-  Hospitals
-  Schools
-  Interstate 25
-  Railroads
-  Multi-Use Trails
-  Mile Markers

0 0.125 0.25 0.5 Miles
 The City of Pueblo, Colorado does not guarantee nor provide any warranty, expressed or implied, as to the representative completeness or accuracy of these data or data provided herein.

