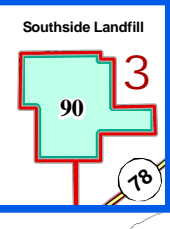
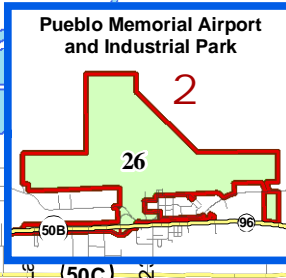
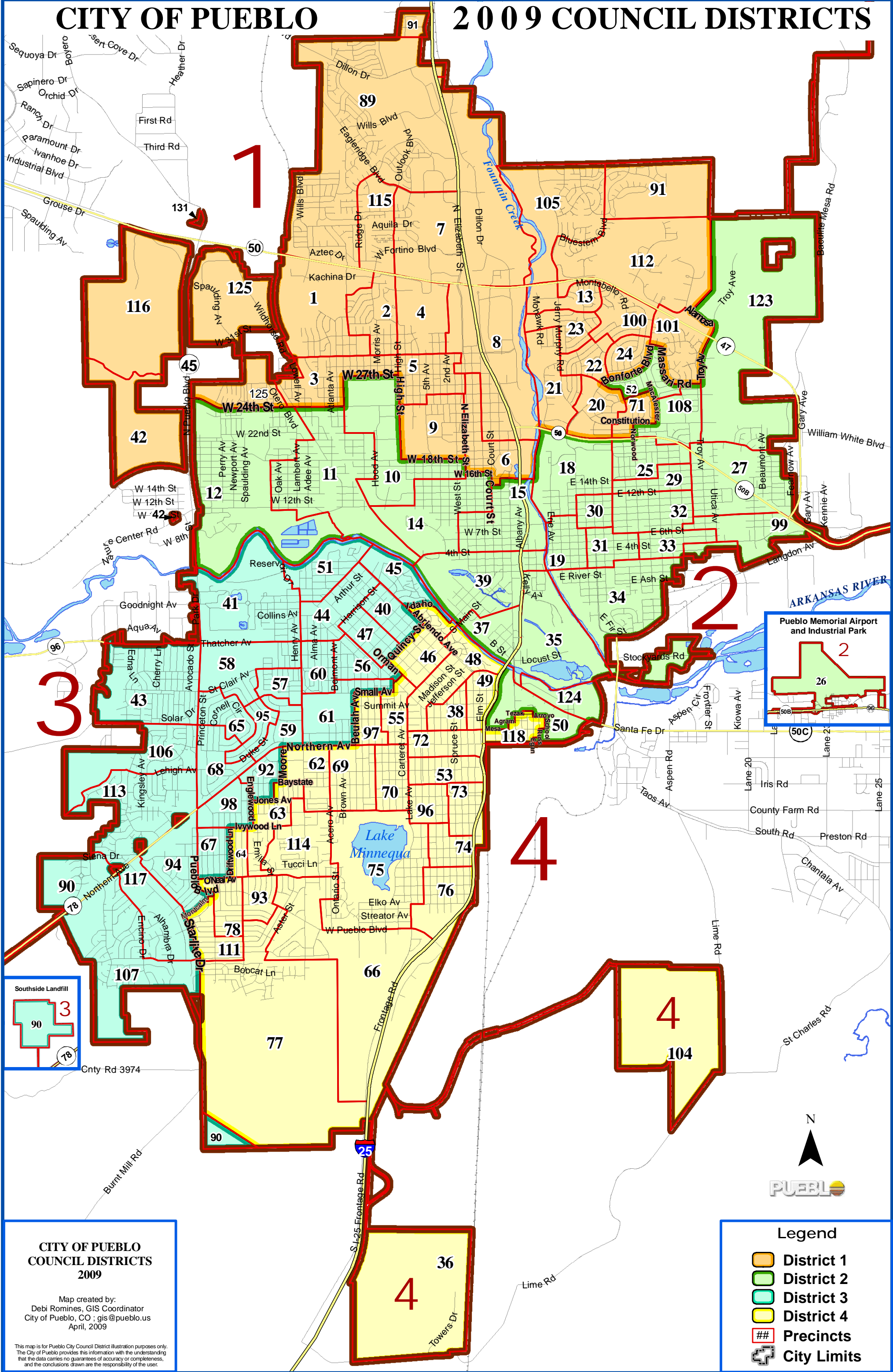


CITY OF PUEBLO

2009 COUNCIL DISTRICTS



**CITY OF PUEBLO
COUNCIL DISTRICTS
2009**

Map created by:
Debi Romines, GIS Coordinator
City of Pueblo, CO ; gis@pueblo.us
April, 2009

This map is for Pueblo City Council District illustration purposes only. The City of Pueblo provides this information with the understanding that the data carries no guarantees of accuracy or completeness, and the conclusions drawn are the responsibility of the user.

Legend

- District 1
- District 2
- District 3
- District 4
- ## Precincts
- City Limits